

TOWN OF CUTLER BAY

PEDESTRIAN IMPROVEMENTS

CUTLER BAY, FLORIDA

FDOT FM# 438669-1

DEVELOPED FOR:
TOWN OF CUTLER BAY

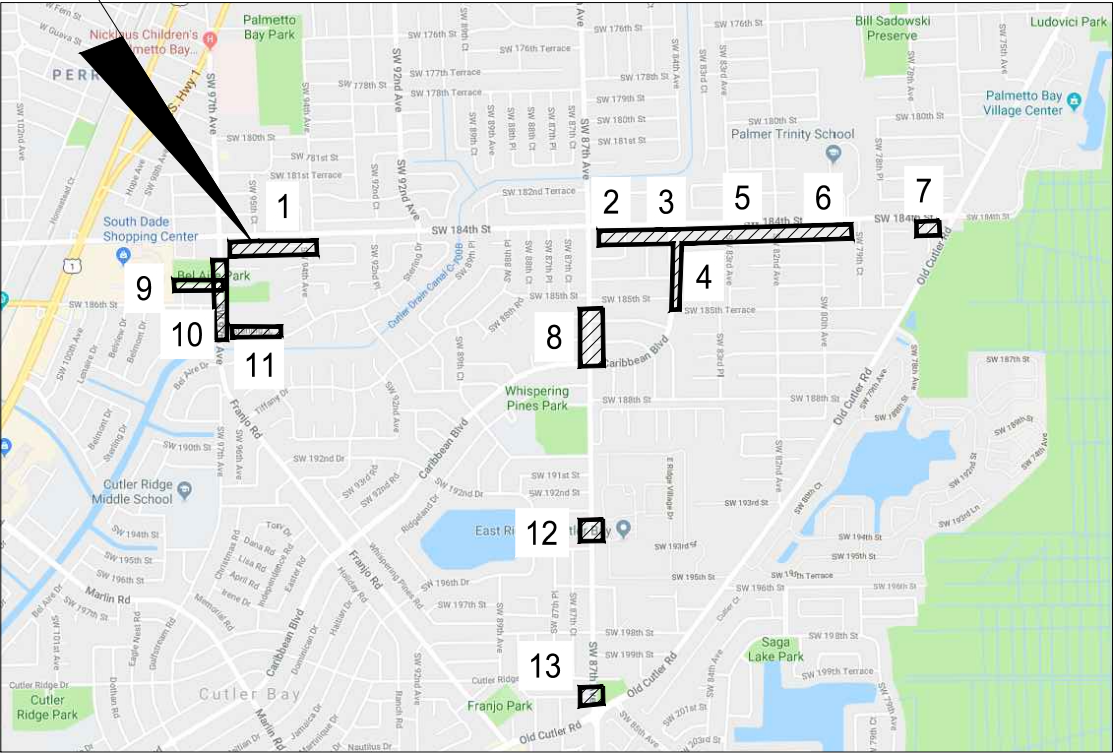


Mayor: Tim Meerbott
Vice Mayor: Sue Ellen Loyzelle
Town Council Member Seat 1: Robert "B.J." Duncan
Town Council Member Seat 2: Michael P. Callahan
Town Council Member Seat 3: Roger Coriat
Town Attorney: Mitchell A. Bierman
Town Manager: Rafael G. Casals
Town Clerk: Debra E. Eastman, MMC

THESE PLANS HAVE BEEN PREPARED IN ACCORDANCE WITH AND ARE COVERED BY THE MIAMI-DADE COUNTY PUBLIC WORKS DEPARTMENT STANDARDS AND SPECIFICATIONS PARTS 1, 2 AND 3, THE MANUAL OF UNIFORM MINIMUM STANDARDS FOR DESIGN, CONSTRUCTION AND MAINTENANCE FOR STREETS AND HIGHWAYS, THE FLORIDA DEPARTMENT OF TRANSPORTATION ROADWAY AND TRAFFIC DESIGN STANDARDS, (STANDARD PLANS 2019-2020 INDEX), AND THE FLORIDA DEPARTMENT OF TRANSPORTATION STANDARD SPECIFICATIONS (JULY 2019), AS AMENDED BY CONTRACT DOCUMENTS.

ENVIRONMENTAL NOTES:
1. The following federal and state listed animal species could inhabit or migrate through the construction area: Florida bonneted bat (endangered), Everglade snail kite (endangered), American crocodile (threatened), Eastern Indigo Snake (threatened), Wood stork (threatened).
2. No staging or other activities for this project will be allowed within Bel Aire Park on Franjo Rd & SW 185th Terrace, Cutler Bay, FL 33157. Access to this recreational facility must be maintained at all times.

PROJECT LOCATION



INDEX OF SHEETS

SHEET NO.	SHEET DESCRIPTION
G-001	COVER SHEET
G-002	GENERAL NOTES
G-003	SUMMARY OF QUANTITIES
G-004	KEY SHEET
C-101 - C-113	GEOMETRY & PAVEMENT MARKING PLANS
C-301	TYPICAL SECTIONS
C-501	CIVIL DETAILS
N/A	SURVEY (EXISTING CONDITIONS)
SW 87TH AVE	
C01	COVER SHEET
C02 - C03	GEOMETRY & PAVEMENT MARKINGS
C04	SURVEY (EXISTING CONDITIONS)

THE SCALE OF THESE DRAWINGS MAY HAVE CHANGED
DUE TO REPRODUCTION




The Contractor shall verify and be responsible for all dimensions. DO NOT scale the drawing - any errors or omissions shall be reported to Stantec without delay. The Copyrights to all designs and drawings are the property of Stantec. Reproduction or use for any purpose other than that authorized by Stantec is forbidden.

APPROVALS			
AGENCY	SUBMITTAL DATE	APPROVAL DATE	PERMIT NUMBER

**Stantec**
901 Ponce de Leon Blvd. Suite 900
Coral Gables, Florida 33134
Tel. 305-445-2900
Fax. 305-445-3344
www.stantec.com

PROJECT No. 215614817

July 10, 2019



TOWN OF CUTLER BAY

NEW SIDEWALK SW 87TH AVE

FROM SW 196TH STREET TO SW 193RD TERRACE

PROJECT LOCATION

INDEX OF SHEETS	
SHEET NO.	SHEET DESCRIPTION
C01	COVER SHEET
C02 - C03	GEOMETRY & PAVEMENT MARKINGS
C04	SURVEY

DEVELOPED FOR:
TOWN OF CUTLER BAY



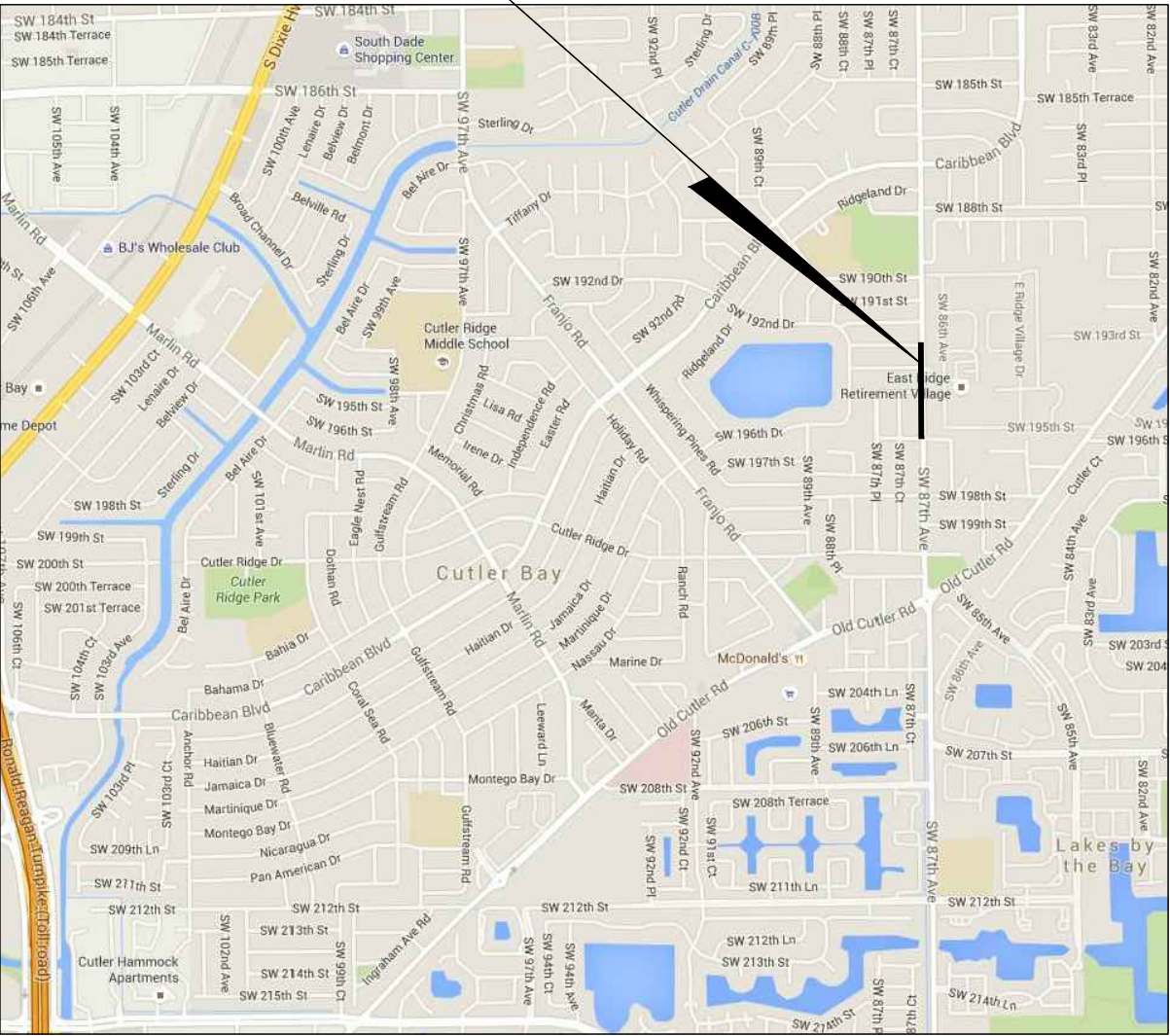
PROJECT No. 215614051
FEBRUARY 2018

THE SCALE OF THESE DRAWINGS MAY HAVE CHANGED
DUE TO REPRODUCTION



The Contractor shall verify and be responsible for all dimensions. DO NOT scale the drawing - any errors or omissions shall be reported to Stantec without delay. The Copyrights to all designs and drawings are the property of Stantec. Reproduction or use for any purpose other than that authorized by Stantec is forbidden.

APPROVALS			
AGENCY	SUBMITTAL DATE	APPROVAL DATE	PERMIT NUMBER



LOCATION SKETCH

SECTIONS: 01, 12 & 14 TWN: 55 RANGE: 40
Scale: NTS



901 Ponce de Leon Blvd. Suite 900
Coral Gables, Florida 33134
Tel. 305-445-2900
Fax. 305-445-3344
www.stantec.com

APPROVED BY

CARLOS M. HERDOCIA, P.E.
REGISTERED ENGINEER NO. 47660
STATE OF FLORIDA