







## **Attachment "C"**

### **Land Use Map**

**AN ORDINANCE OF THE MAYOR AND TOWN COUNCIL OF  
THE TOWN OF CUTLER BAY, FLORIDA, AMENDING  
SECTION 3-60 OF THE CODE OF ORDINANCES RELATING  
TO MEDICAL OFFICE USES WITHIN TC, TOWN CENTER  
DISTRICT; PROVIDING FOR SEVERABILITY; PROVIDING  
FOR CONFLICTS; PROVIDING FOR CODIFICATION; AND  
PROVIDING FOR AN EFFECTIVE DATE.**

# Town of Cutler Bay 2020 Future Land Use Map



-  Residential - Conservation
- 2020 Future Land Use**
-  Estate Density
-  Low Density
-  Medium Density
-  Mixed Use
-  Town Center
-  Institutional
-  Parks and Recreation
-  Conservation
-  Roadway
-  Transportation
-  Water

